

# Caring Run/Walk/Cycle

## Sample Routes

### Bendemeer

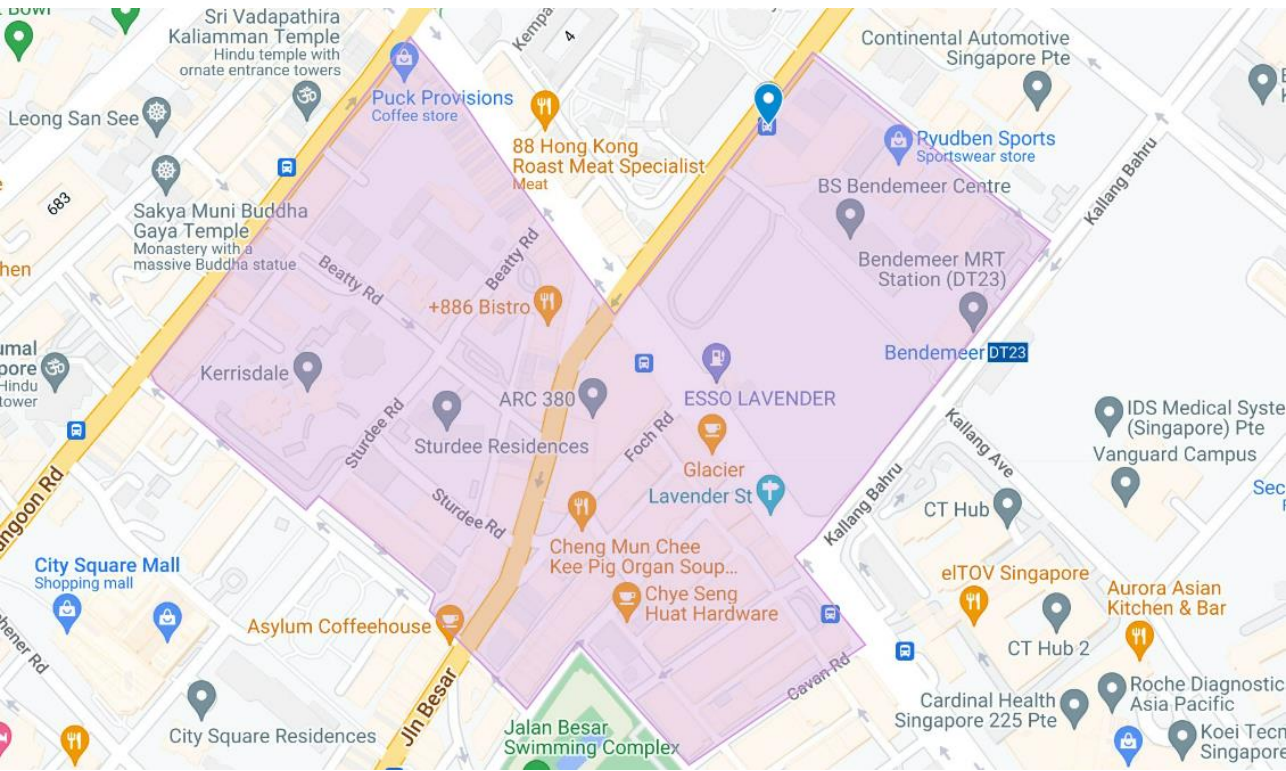
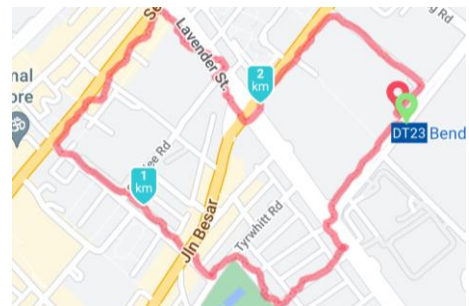


Image from Google Maps



Actual route from Nike Run Club App



Actual route from Runkeeper App



Actual route from Strava App

# Caring Run/Walk/Cycle

## Sample Routes

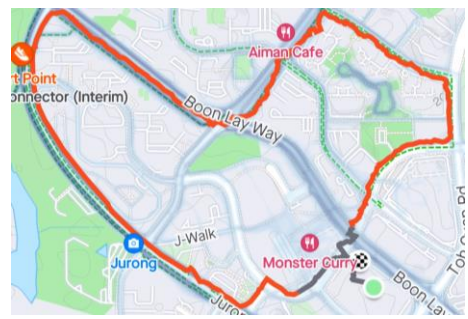
### Jurong East



Image from Google Maps



Actual route from Runkeeper App



Actual route from Strava App

# Caring Run/Walk/Cycle

## Sample Routes

### Jurong East (Chinese Garden area)

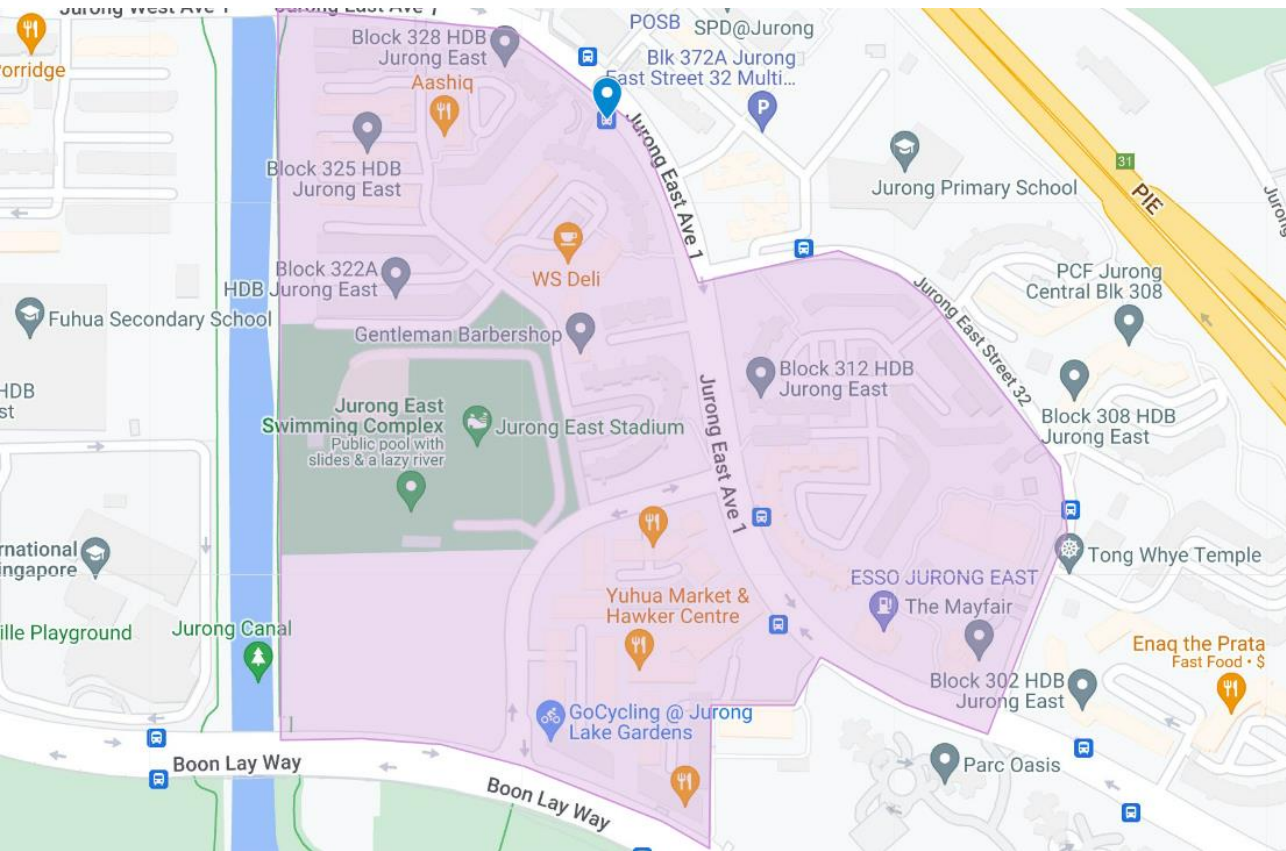
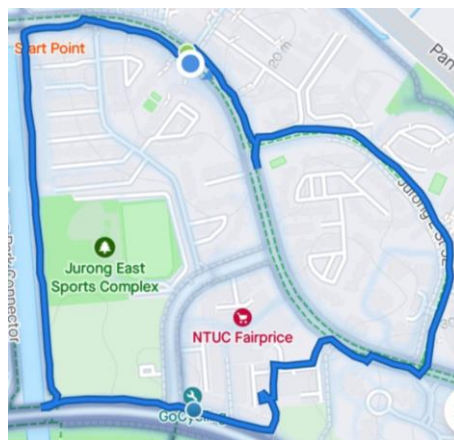


Image from Google Maps



Actual route from Strava App

# Caring Run/Walk/Cycle

## Sample Routes

### Pasir Ris

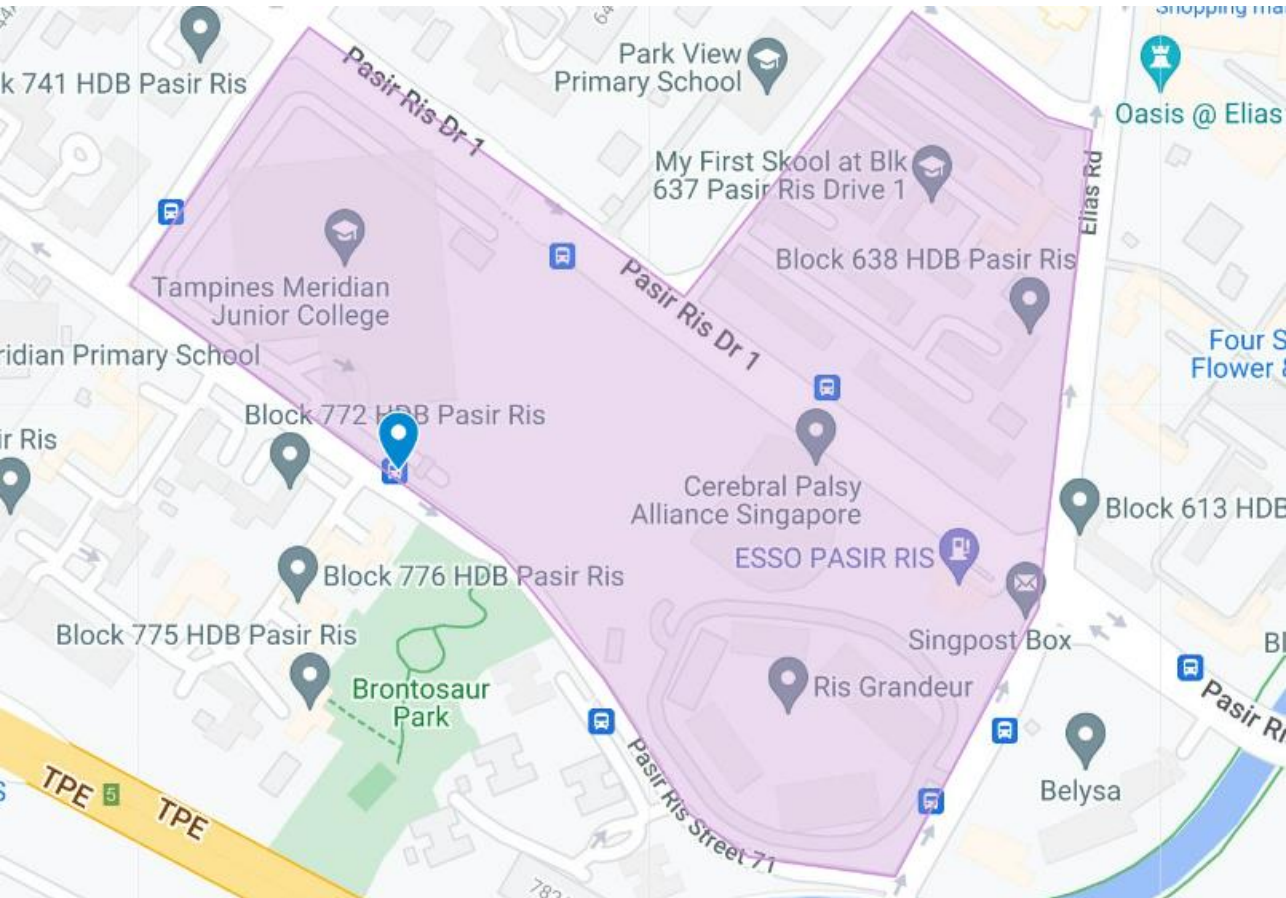
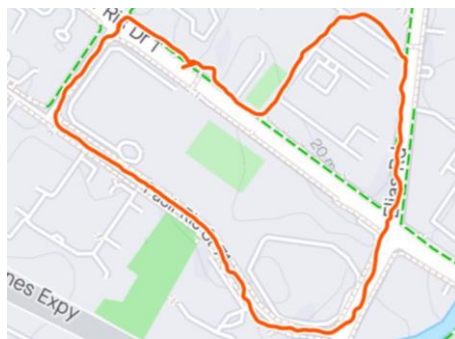


Image from Google Maps



Actual route from Strava App

# Caring Run/Walk/Cycle

## Sample Routes

### Punggol

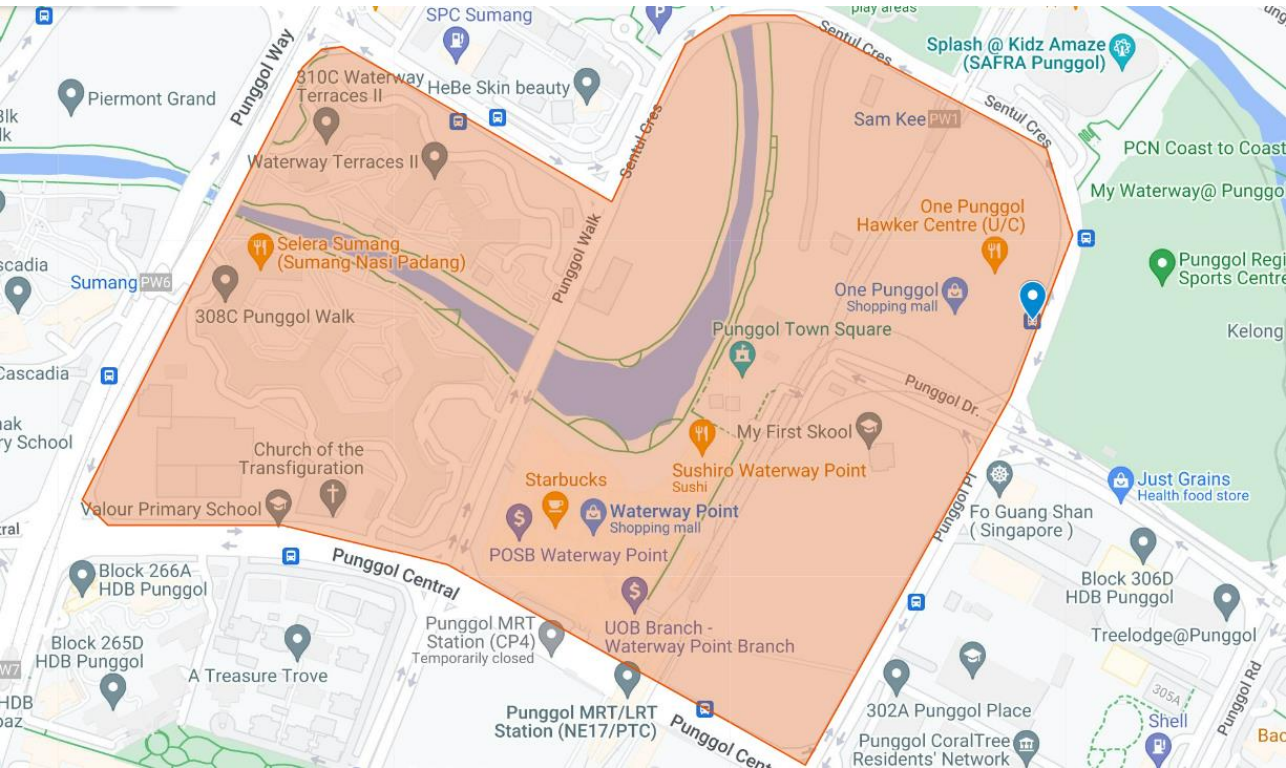
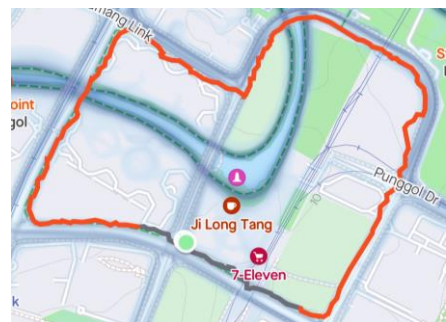


Image from Google Maps



Actual route from Runkeeper App



Actual route from Strava App

# Caring Run/Walk/Cycle

## Sample Routes

### Queenstown

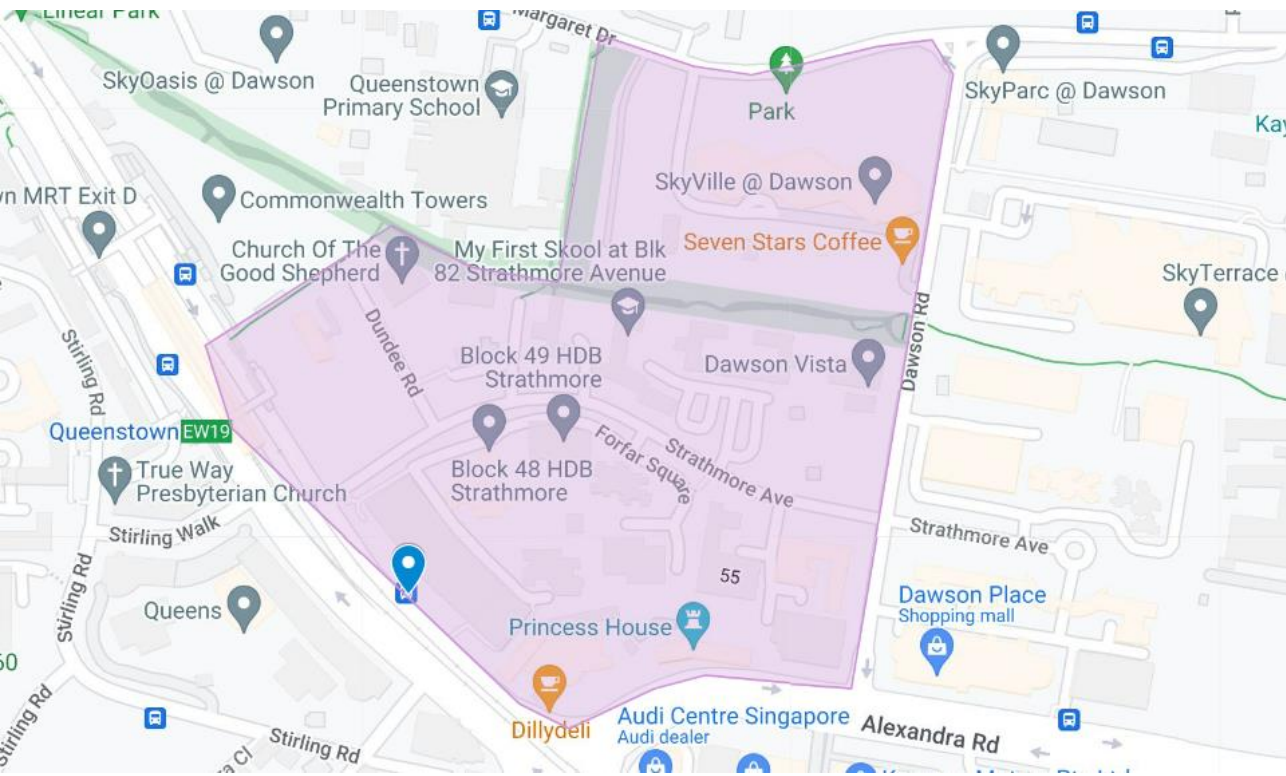
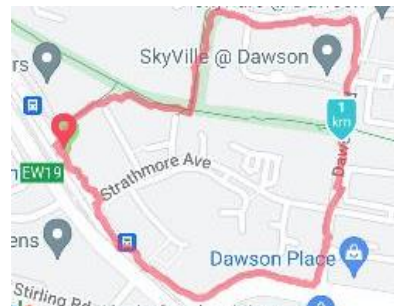


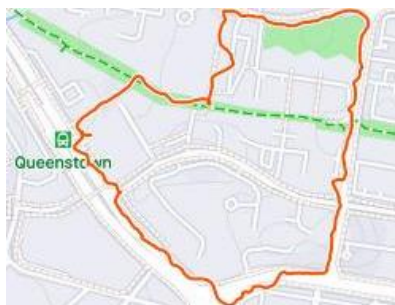
Image from Google Maps



Actual route from Nike Run Club App



Actual route from Runkeeper App



Actual route from Strava App

# Caring Run/Walk/Cycle

## Sample Routes

### Tampines Central

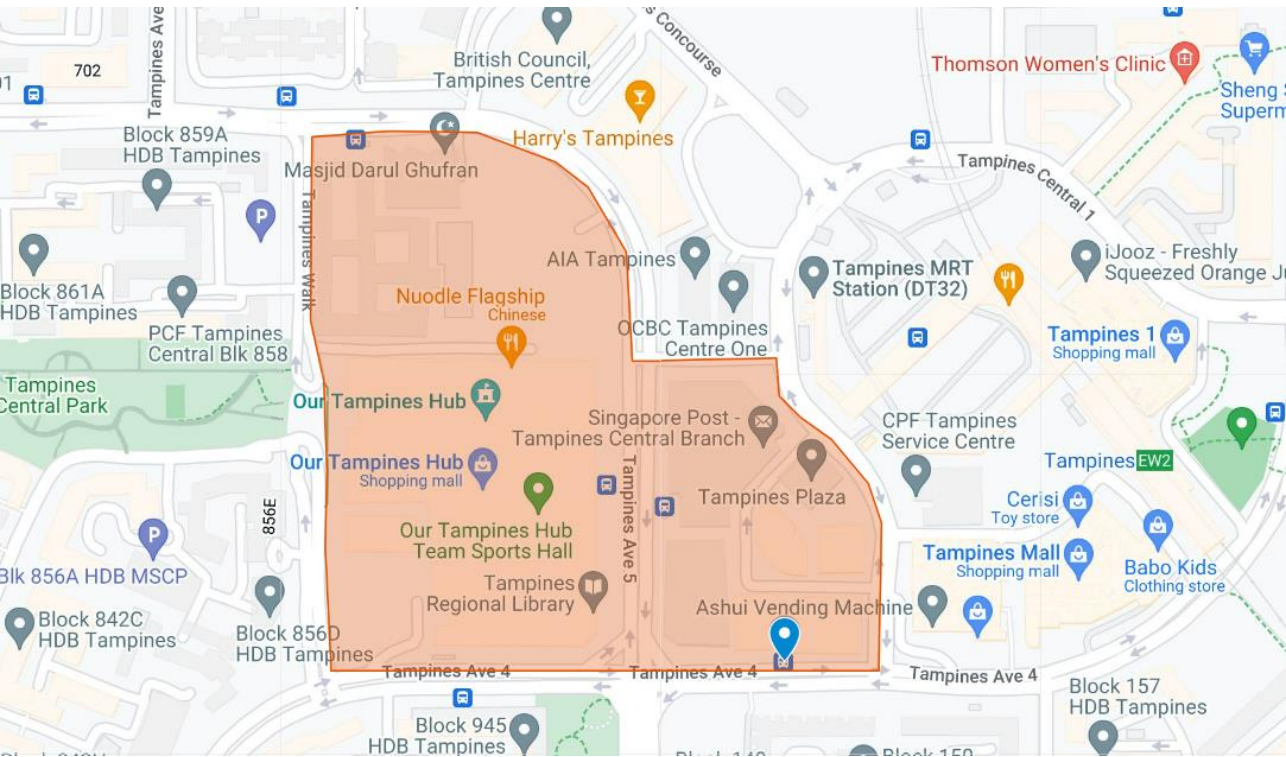
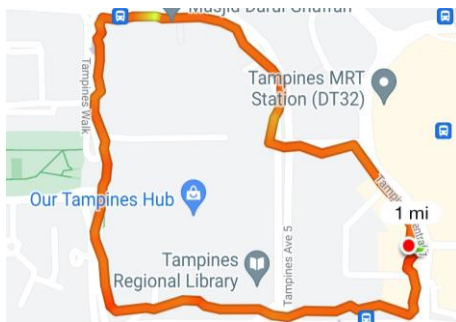


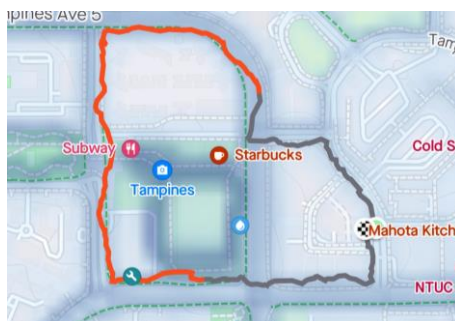
Image from Google Maps



Actual route from Nike Run Club App



Actual route from Runkeeper App



Actual route from Strava App

# Caring Run/Walk/Cycle

## Sample Routes

### Woodlands

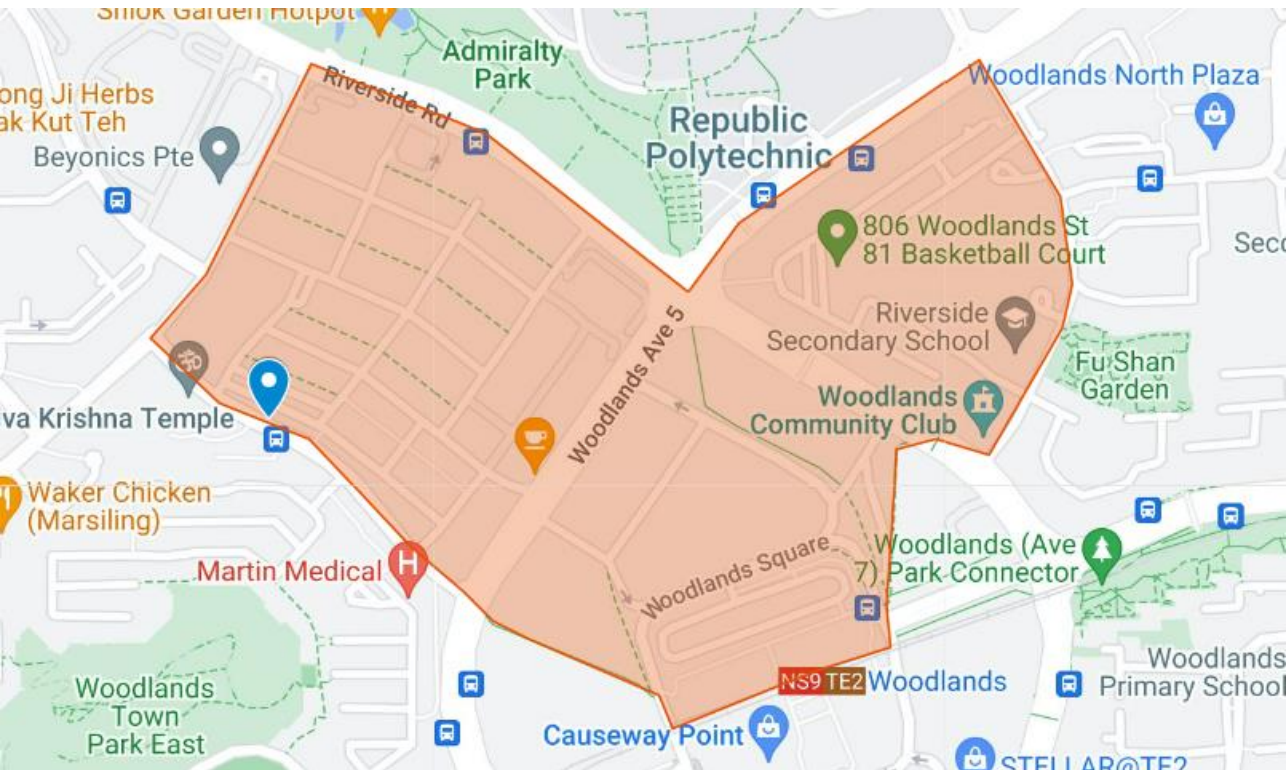
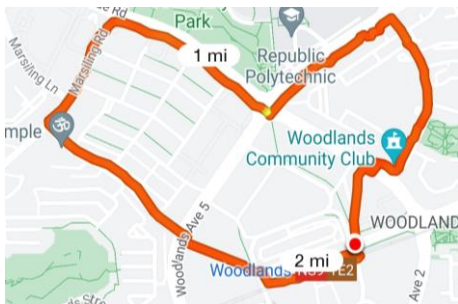
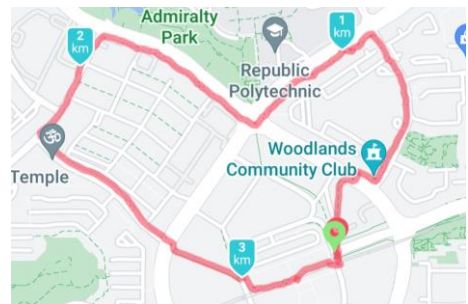


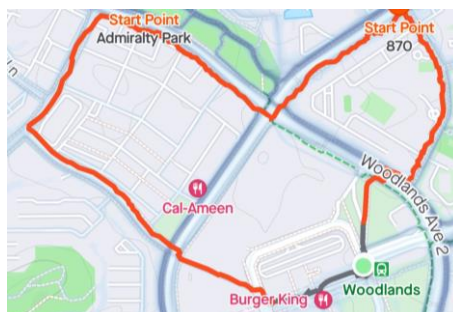
Image from Google Maps



Actual route from Nike Run Club App



Actual route from Runkeeper App



Actual route from Strava App